













ZONING  
DISTRICT  
MAP

ZONING DISTRICTS

-  A AGRICULTURE
-  H HAMLET RESIDENTIAL
-  CR1 LOW DENSITY COUNTRY RESIDENTIAL
-  CR2 MEDIUM DENSITY COUNTRY RESIDENTIAL
-  CR3 HIGH DENSITY COUNTRY RESIDENTIAL
-  CR4 PREMIUM DENSITY COUNTRY RESIDENTIAL
-  RMH MOBILE HOME RESIDENTIAL
-  C1 GENERAL COMMERCIAL
-  C2 HIGHWAY COMMERCIAL
-  M INDUSTRIAL
-  CON1 CONSERVATION & ACTIVE RECREATION
-  CON2 CONSERVATION & PASSIVE RECREATION

TWP. 47  
TWP. 46

• This is the Zoning District Map which  
accompanies Bylaw Number \_\_\_\_\_  
adopted by the Rural Municipality of Prince  
Albert No. 461.

Reeve \_\_\_\_\_

Rural Administrator \_\_\_\_\_

• Approved on the \_\_\_\_\_ day of \_\_\_\_\_  
\_\_\_\_\_.

Minister  
Saskatchewan Municipal Affairs

**CROSBY  
HANNA  
& ASSOCIATES** 

407 1st Ave. North  
Saskatoon SK S7K 1X  
www.crosbyhanna.ca

LANDSCAPE ARCHITECTURE  
COMMUNITY PLANNING

T (306) 665-344  
F (306) 652-961

Sheet No.  
6 of 7



DATE  
09/10/13  
PROJECT NO.  
CHA 07062



RGE. 26  
RGE. 25