













ZONING
DISTRICT
MAP

ZONING DISTRICTS

-  A AGRICULTURE
-  H HAMLET RESIDENTIAL
-  CR1 LOW DENSITY COUNTRY RESIDENTIAL
-  CR2 MEDIUM DENSITY COUNTRY RESIDENTIAL
-  CR3 HIGH DENSITY COUNTRY RESIDENTIAL
-  CR4 PREMIUM DENSITY COUNTRY RESIDENTIAL
-  RMH MOBILE HOME RESIDENTIAL
-  C1 GENERAL COMMERCIAL
-  C2 HIGHWAY COMMERCIAL
-  M INDUSTRIAL
-  CON1 CONSERVATION & ACTIVE RECREATION
-  CON2 CONSERVATION & PASSIVE RECREATION

• This is the Zoning District Map which accompanies Bylaw Number _____ adopted by the Rural Municipality of Prince Albert No. 461.

Reeve _____

Rural Administrator _____

• Approved on the _____ day of _____

Minister
Saskatchewan Municipal Affairs

**CROSBY
HANNA
& ASSOCIATES**



407 1st Ave. North
Saskatoon SK S7K 1X
www.crosbyhanna.ca

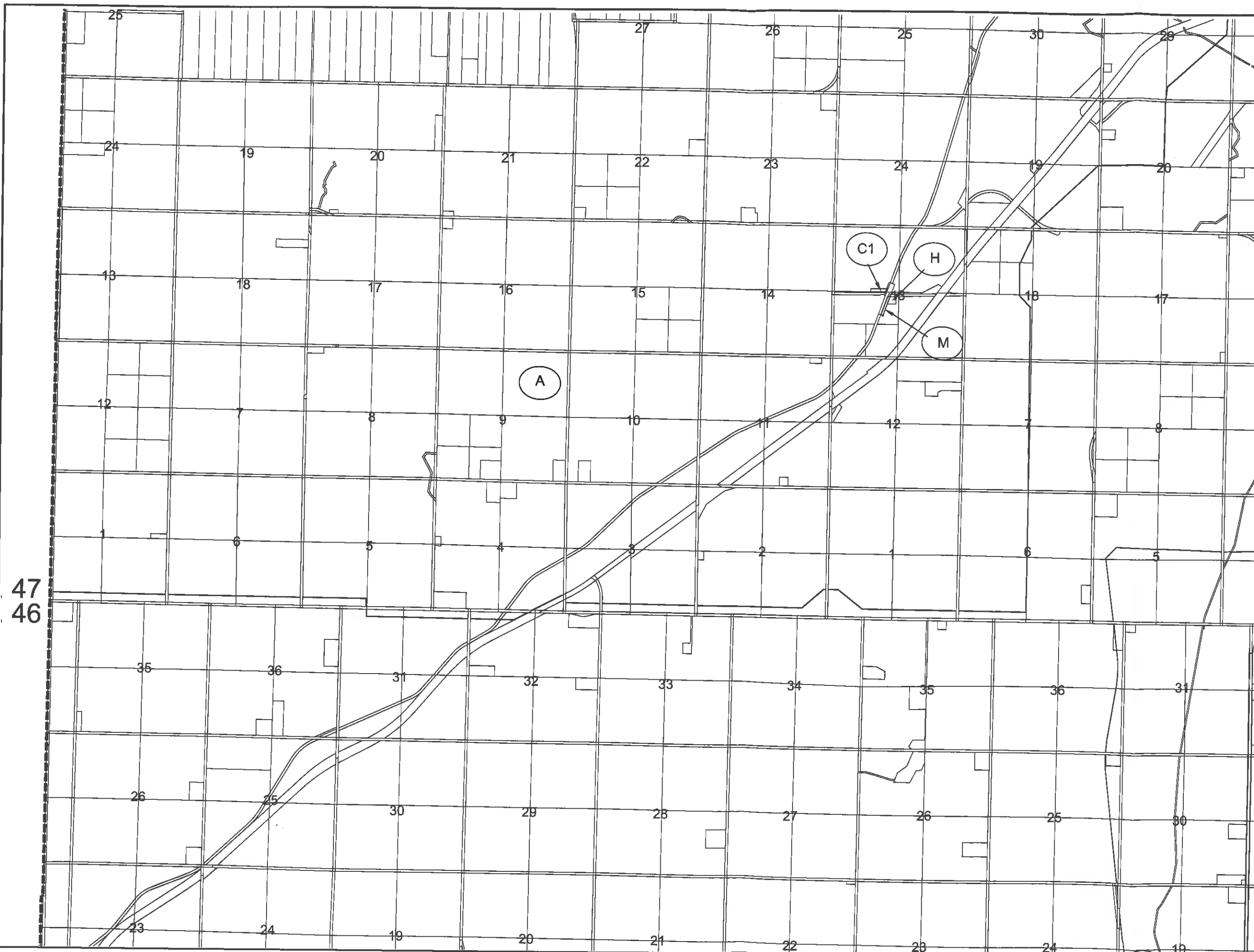
LANDSCAPE ARCHITECTURE
COMMUNITY PLANNING

T (306) 665-344
F (306) 652-961

Sheet No.
5 of 7



DATE
09/10/13
PROJECT NO.
CHA 07062



47
46